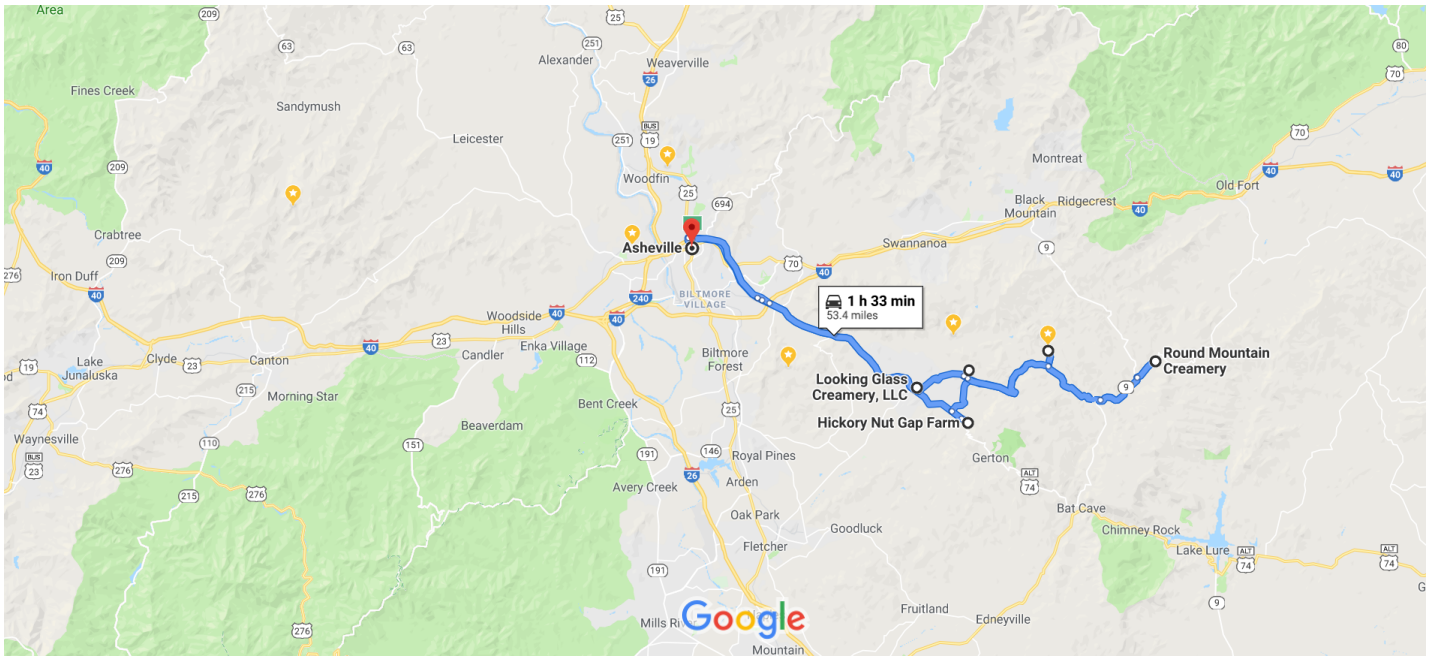




Asheville, NC to Asheville, NC

Drive 53.4 miles, 1 h 33 min

WNC Cheese Trail Open House Starting at Hickory Nut Gap Farm



Map data ©2019 2 mi

Asheville

North Carolina

Follow I-240 E and US-74 ALT E to Sugar Hollow Rd in Fairview

- _____ 20 min (13.8 mi)
- ↑ 1. Head east on S Pack Square toward S Market St
_____ 305 ft
- ↶ 2. Turn left onto S Market St
_____ 226 ft
- ↑ 3. Continue straight onto N Market St
_____ 0.2 mi
- ↷ 4. Turn right onto Woodfin St
_____ 20 ft
- ⤴ 5. Turn left to merge onto I-240 E
_____ 3.8 mi
- ↷ 6. Keep right to stay on I-240 E
_____ 0.2 mi
- ↑ 7. Continue onto US-74 ALT E
_____ 9.4 mi
- ↶ 8. Turn left onto Sugar Hollow Rd
 - 📘 Destination will be on the right
_____ 37 s (0.3 mi)

 21 min (14.0 mi)

Hickory Nut Gap Farm

57 Sugar Hollow Rd, Fairview, NC 28730

- ↑ 9. Head northwest on Sugar Hollow Rd toward Ambience Way

 0.3 mi
- ↗ 10. Turn right onto US-74 ALT W

 0.5 mi
- ↗ 11. Turn right onto Hollywood Rd

 1.7 mi
- ↘ 12. Sharp right onto Garren Creek Rd

 4.3 mi
- ↶ 13. Turn left onto Flat Creek Rd

 0.6 mi

 13 min (7.3 mi)

Blue Ridge Mountain Creamery

327 Flat Creek Rd, Fairview, NC 28730

- ↑ 14. Head south on Flat Creek Rd toward Nesbitt Chapel Rd

 0.6 mi
- ↑ 15. Continue onto Morgan Hill Rd

 2.8 mi
- ↗ 16. Turn right to stay on Morgan Hill Rd

 236 ft
- ↶ 17. Sharp left onto NC-9 N

 2.1 mi
- ↗ 18. Turn right onto Old Fort Rd
 ⓘ Destination will be on the right

 0.9 mi


 12 min (6.5 mi)


Round Mountain Creamery


2203 Old Fort Rd, Black Mountain, NC 28711


- ↑ 19. Head southwest on Old Fort Rd toward Bird Creek Estates Rd


 0.9 mi



-  20. Turn left onto NC-9 S

 2.1 mi
-  21. Sharp right onto Morgan Hill Rd

 236 ft
-  22. Turn left to stay on Morgan Hill Rd

 2.8 mi
-  23. Turn left onto Garren Creek Rd

 4.4 mi
-  24. Turn right onto Bleeker Ln


 0.2 mi
-  25. Turn right onto Firefly Hollow Dr
 Destination will be on the right


 0.1 mi


21 min (10.6 mi)


Turgua Brewing



27 Firefly Hollow Dr, Fairview, NC 28730

-  26. Head southwest on Firefly Hollow Dr toward Bleeker Ln

 0.1 mi
-  27. Turn left at the 1st cross street onto Bleeker Ln

 0.2 mi
-  28. Turn right onto Garren Creek Rd

 2.1 mi
-  29. Turn right onto Village Rd


 413 ft
-  30. Turn right onto Noble Rd
 Destination will be on the right


 0.3 mi


8 min (2.8 mi)

Looking Glass Creamery, LLC







57 Noble Rd, Fairview, NC 28730

-  31. Head southwest on Noble Rd toward Village Rd

 0.3 mi
-  32. Turn right onto Village Rd

 0.1 mi
-  33. Slight right onto US-74 ALT W

 6.9 mi

-  34. Continue onto I-240 W
----- 4.2 mi
-  35. Take exit 5A for US-25/Merrimon Ave
----- 0.2 mi
-  36. Turn left onto US-25 S/Merrimon Ave
 -  Continue to follow US-25 S
 -  Pass by Mellow Mushroom (on the left in 0.3 mi)----- 0.4 mi
-  37. Turn left onto S Pack Square
----- 148 ft

19 min (12.1 mi)

Asheville

North Carolina

These directions are for planning purposes only. You may find that construction projects, traffic, weather, or other events may cause conditions to differ from the map results, and you should plan your route accordingly. You must obey all signs or notices regarding your route.