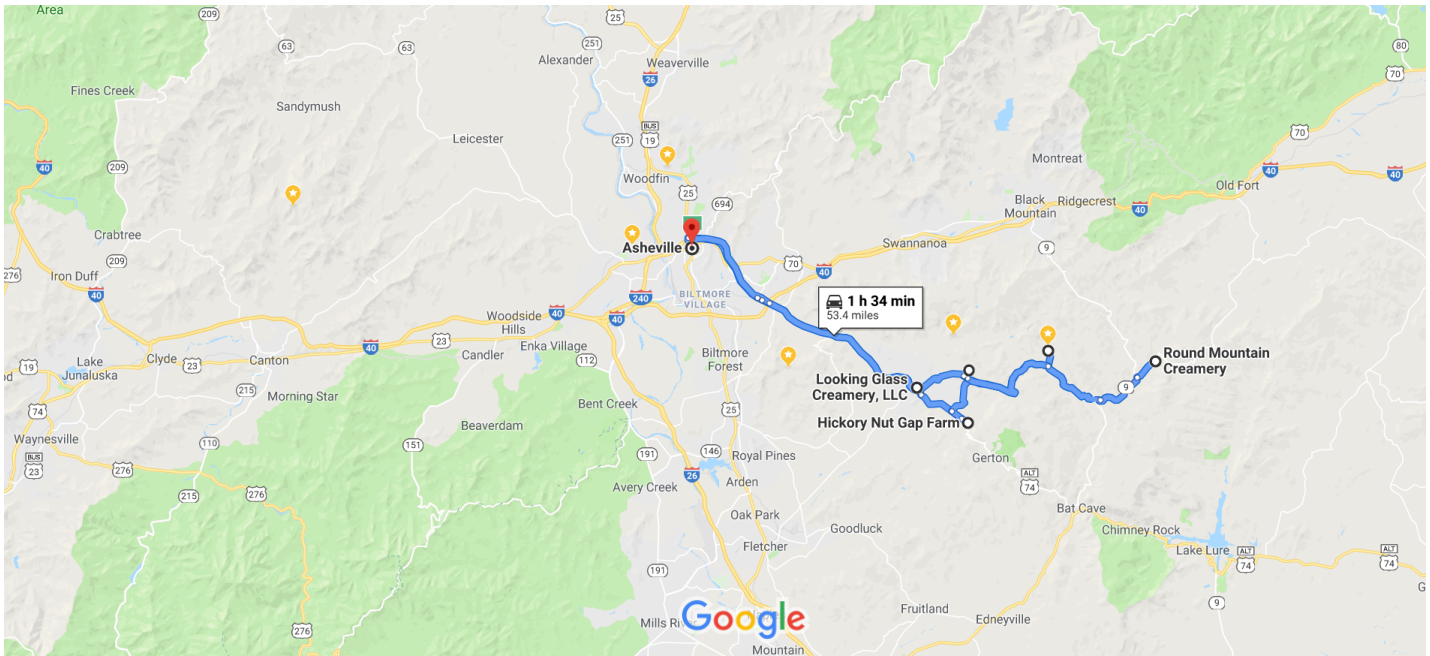




Asheville, NC to Asheville, NC

Drive 53.4 miles, 1 h 34 min

WNC Cheese Trail Open House Starting at Looking Glass Creamery



Map data ©2019 2 mi

Asheville



North Carolina

Follow I-240 E and US-74 ALT E to Village Rd in Fairview

- _____ 17 min (11.5 mi)
- ↑ 1. Head east on S Pack Square toward S Market St
_____ 305 ft
- ↶ 2. Turn left onto S Market St
_____ 226 ft
- ↑ 3. Continue straight onto N Market St
_____ 0.2 mi
- ↷ 4. Turn right onto Woodfin St
_____ 20 ft
- ⤴ 5. Turn left to merge onto I-240 E
_____ 3.8 mi
- ↷ 6. Keep right to stay on I-240 E
_____ 0.2 mi
- ↑ 7. Continue onto US-74 ALT E
_____ 7.2 mi

Drive to Noble Rd

- _____ 59 s (0.4 mi)
- ↶ 8. Slight left onto Village Rd
_____ 0.1 mi


-  9. Turn left onto Noble Rd
 Destination will be on the right

0.3 mi

18 min (11.9 mi)

Looking Glass Creamery, LLC

57 Noble Rd, Fairview, NC 28730

-  10. Head southwest on Noble Rd toward Village Rd


0.3 mi

-  11. Turn left onto Village Rd

0.3 mi

-  12. Turn left onto US-74 ALT E

1.9 mi

-  13. Turn left onto Sugar Hollow Rd


 Destination will be on the right

0.3 mi

5 min (2.7 mi)

Hickory Nut Gap Farm


57 Sugar Hollow Rd, Fairview, NC 28730

-  14. Head northwest on Sugar Hollow Rd toward
Ambience Way


0.3 mi

-  15. Turn right onto US-74 ALT W

0.5 mi

-  16. Turn right onto Hollywood Rd

1.7 mi

-  17. Sharp right onto Garren Creek Rd

4.3 mi

-  18. Turn left onto Flat Creek Rd

0.6 mi

13 min (7.3 mi)

Blue Ridge Mountain Creamery

327 Flat Creek Rd, Fairview, NC 28730

-  19. Head south on Flat Creek Rd toward Nesbitt
Chapel Rd

0.6 mi

- ↑
 20. Continue onto Morgan Hill Rd

 2.8 mi
- ↘
 21. Turn right to stay on Morgan Hill Rd

 236 ft
- ↙
 22. Sharp left onto NC-9 N

 2.1 mi
- ↘
 23. Turn right onto Old Fort Rd
📍 Destination will be on the right

 0.9 mi

 12 min (6.5 mi)

Round Mountain Creamery

2203 Old Fort Rd, Black Mountain, NC 28711

- ↑
 24. Head southwest on Old Fort Rd toward Bird Creek Estates Rd

 0.9 mi
- ↙
 25. Turn left onto NC-9 S

 2.1 mi
- ↘
 26. Sharp right onto Morgan Hill Rd

 236 ft
- ↙
 27. Turn left to stay on Morgan Hill Rd

 2.8 mi
- ↙
 28. Turn left onto Garren Creek Rd

 4.4 mi
- ↘
 29. Turn right onto Bleeker Ln

 0.2 mi
- ↘
 30. Turn right onto Firefly Hollow Dr
📍 Destination will be on the right

 0.1 mi

 21 min (10.6 mi)

Turgua Brewing



27 Firefly Hollow Dr, Fairview, NC 28730

Take Garren Creek Rd to US-74 ALT W in Fairview








- ↑
 31. Head southwest on Firefly Hollow Dr toward Bleeker Ln

 0.1 mi
- ↙
 32. Turn left at the 1st cross street onto Bleeker Ln

 0.2 mi

-  33. Turn right onto Garren Creek Rd
2.1 mi
-  34. Turn right onto Village Rd
0.2 mi

Follow US-74 ALT W and I-240 W to S Pack Square in Asheville

- 18 min (11.7 mi)
-  35. Slight right onto US-74 ALT W
6.9 mi
-  36. Continue onto I-240 W
4.2 mi
-  37. Take exit 5A for US-25/Merrimon Ave
0.2 mi
-  38. Turn left onto US-25 S/Merrimon Ave
 Continue to follow US-25 S
 Pass by Mellow Mushroom (on the left in 0.3 mi)
0.4 mi
-  39. Turn left onto S Pack Square
148 ft

25 min (14.3 mi)

Asheville

North Carolina

These directions are for planning purposes only. You may find that construction projects, traffic, weather, or other events may cause conditions to differ from the map results, and you should plan your route accordingly. You must obey all signs or notices regarding your route.