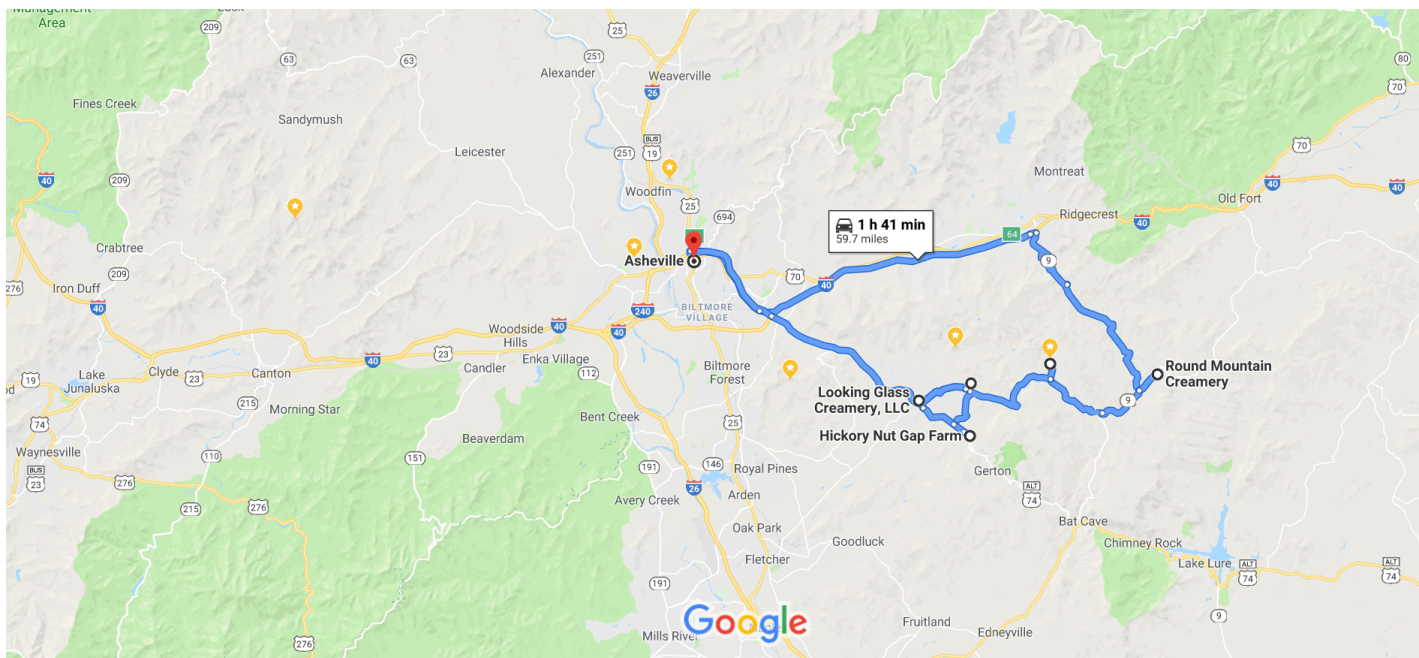




Asheville, NC to Asheville, NC

Drive 59.7 miles, 1 h 41 min

WNC Cheese Trail Open House Starting at Round Mountain Creamery



Map data ©2019 2 mi

## Asheville

North Carolina

### Get on I-240 E from S Market St

- 3 min (0.4 mi)
- ↑ 1. Head east on S Pack Square toward S Market St  
305 ft
- ↶ 2. Turn left onto S Market St  
226 ft
- ↑ 3. Continue straight onto N Market St  
0.2 mi
- ↷ 4. Turn right onto Woodfin St  
20 ft
- ⤴ 5. Turn left to merge onto I-240 E  
0.1 mi

### Take I-40 E to NC-9 S in Black Mountain. Take exit 64 from I-40 E

- 14 min (15.0 mi)
- ⤴ 6. Merge onto I-240 E  
3.7 mi
- ↶ 7. Use the left 2 lanes to merge onto I-40 E toward Statesville  
11.1 mi

- 8. Take exit 64 for NC-9 toward Black Mountain/Montreat
 

---

0.2 mi

### Follow NC-9 S to Old Fort Rd in Broad River

- 9. Turn right onto NC-9 S
 

---

3.9 mi
- 10. Turn right to stay on NC-9 S
 

---

5.8 mi
- 11. Turn left onto Old Fort Rd
 

Destination will be on the right

---

0.9 mi

38 min (26.1 mi)

### Round Mountain Creamery

2203 Old Fort Rd, Black Mountain, NC 28711

- 12. Head southwest on Old Fort Rd toward Bird Creek Estates Rd
 

---

0.9 mi
- 13. Turn left onto NC-9 S
 

---

2.1 mi
- 14. Sharp right onto Morgan Hill Rd
 

---

236 ft
- 15. Turn left to stay on Morgan Hill Rd
 

---

2.8 mi
- 16. Continue onto Flat Creek Rd
 

---

0.6 mi

12 min (6.5 mi)

### Blue Ridge Mountain Creamery

327 Flat Creek Rd, Fairview, NC 28730

- 17. Head south on Flat Creek Rd toward Nesbitt Chapel Rd
 

---

0.6 mi
- 18. Turn right onto Garren Creek Rd
 

---


4.3 mi
- 19. Sharp left onto Hollywood Rd
 

---

1.7 mi
- 20. Turn left onto US-74 ALT E
 

---

0.5 mi


- ← 21. Turn left onto Sugar Hollow Rd  
 Destination will be on the right
- 
- 0.3 mi

---

13 min (7.3 mi)

## Hickory Nut Gap Farm

57 Sugar Hollow Rd, Fairview, NC 28730


- ↑ 22. Head northwest on Sugar Hollow Rd toward Ambience Way
- 
- 0.3 mi
- ↘ 23. Turn right onto US-74 ALT W
- 
- 1.9 mi
- ↘ 24. Turn right onto Village Rd
- 
- 0.3 mi
- ↘ 25. Turn right onto Noble Rd  
 Destination will be on the right
- 
- 0.3 mi

---

5 min (2.7 mi)

## Looking Glass Creamery, LLC

57 Noble Rd, Fairview, NC 28730

- ↑ 26. Head southwest on Noble Rd toward Village Rd
- 
- 0.3 mi
- ← 27. Turn left onto Village Rd
- 
- 413 ft
- ← 28. Turn left onto Garren Creek Rd
- 
- 2.1 mi
- ← 29. Turn left onto Bleeker Ln
- 
- 0.2 mi
- ↘ 30. Turn right onto Firefly Hollow Dr  
 Destination will be on the right
- 
- 0.1 mi

---

8 min (2.8 mi)

## Turgua Brewing

27 Firefly Hollow Dr, Fairview, NC 28730

### Take Garren Creek Rd to US-74 ALT W in Fairview

---

7 min (2.6 mi)

- ↑
 31. Head southwest on Firefly Hollow Dr toward Bleeker Ln  


---

 0.1 mi
- ↶
 32. Turn left at the 1st cross street onto Bleeker Ln  


---

 0.2 mi
- ↷
 33. Turn right onto Garren Creek Rd  


---

 2.1 mi
- ↷
 34. Turn right onto Village Rd  


---

 0.2 mi

### Follow US-74 ALT W and I-240 W to S Pack Square in Asheville

- 
- 18 min (11.7 mi)
- ↷
 35. Slight right onto US-74 ALT W  


---

 6.9 mi
  - ↑
 36. Continue onto I-240 W  


---

 4.2 mi
  - ↷
 37. Take exit 5A for US-25/Merrimon Ave  


---

 0.2 mi
  - ↶
 38. Turn left onto US-25 S/Merrimon Ave  

i Continue to follow US-25 S  
i Pass by Mellow Mushroom (on the left in 0.3 mi)

---

 0.4 mi
  - ↶
 39. Turn left onto S Pack Square  


---

 148 ft

---

25 min (14.3 mi)

## Asheville

North Carolina

These directions are for planning purposes only. You may find that construction projects, traffic, weather, or other events may cause conditions to differ from the map results, and you should plan your route accordingly. You must obey all signs or notices regarding your route.